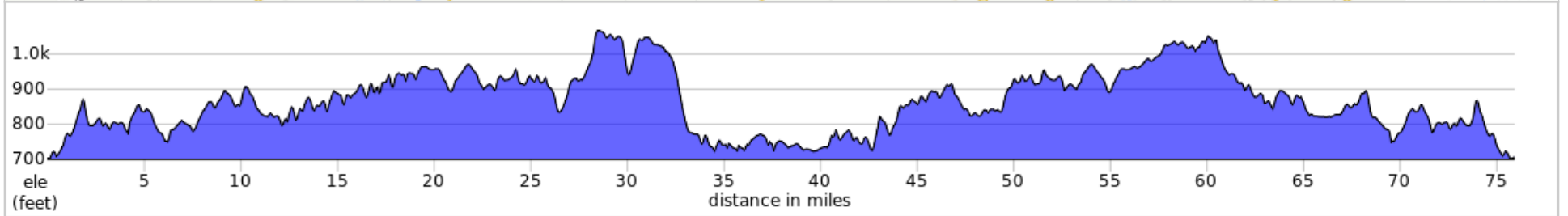
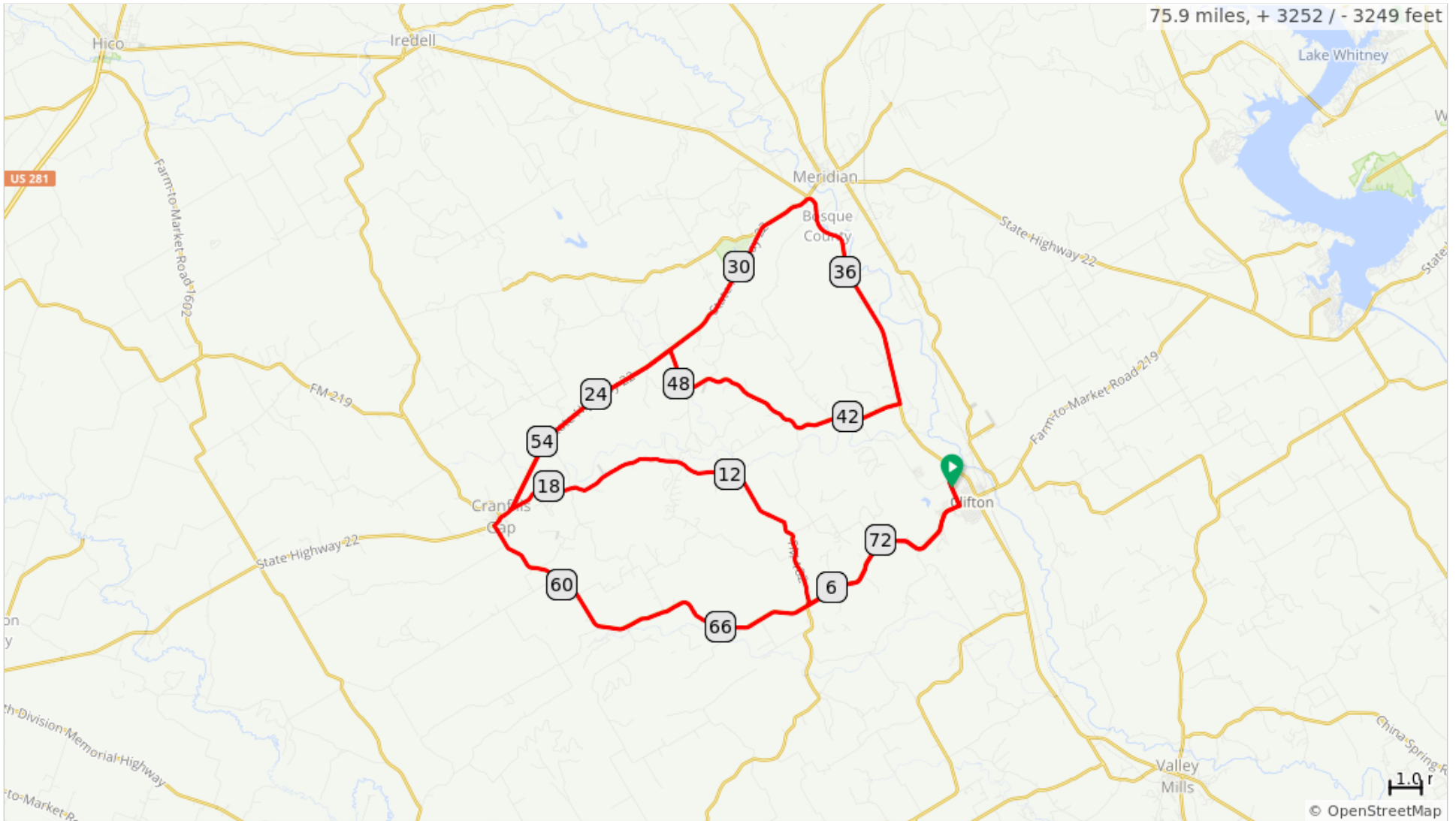


Bosque Tour de Norway RED 80

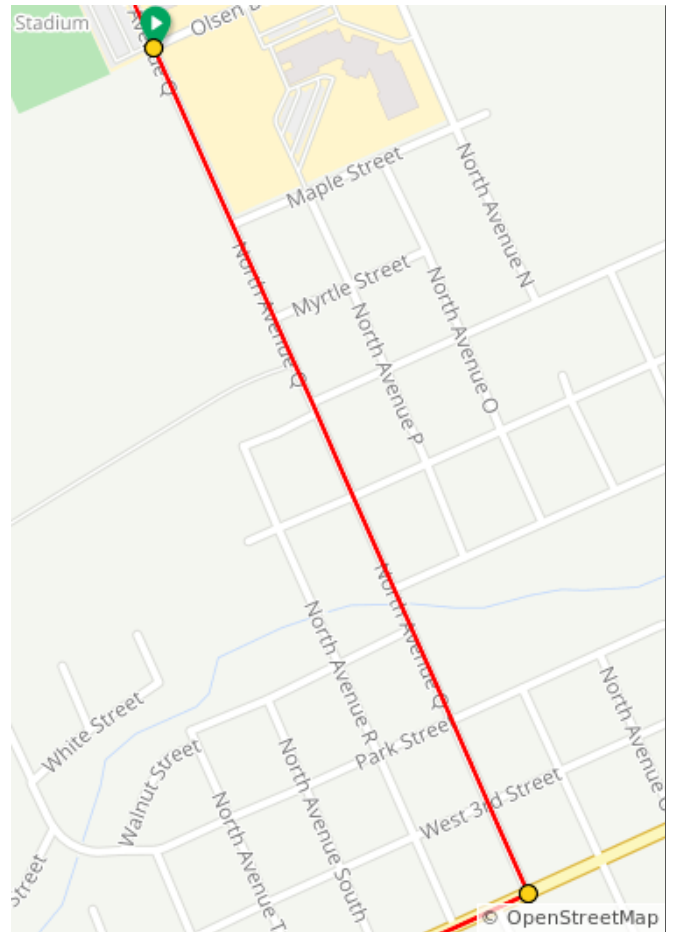


75.9 miles, + 3252 / - 3249 feet



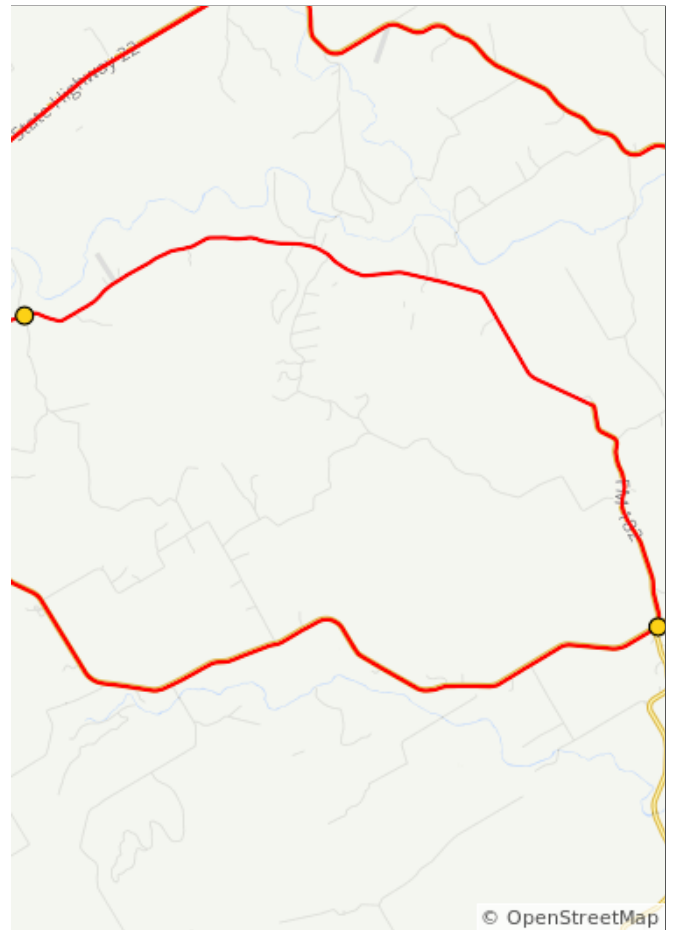
Bosque Tour de Norway RED 80

Num	Dist	Prev	Type	Note	Next
1.	0.0	0.0	←	L onto North Avenue Q	0.7
2.	0.7	0.7	→	R onto West 5th Street, FM 219	6.3



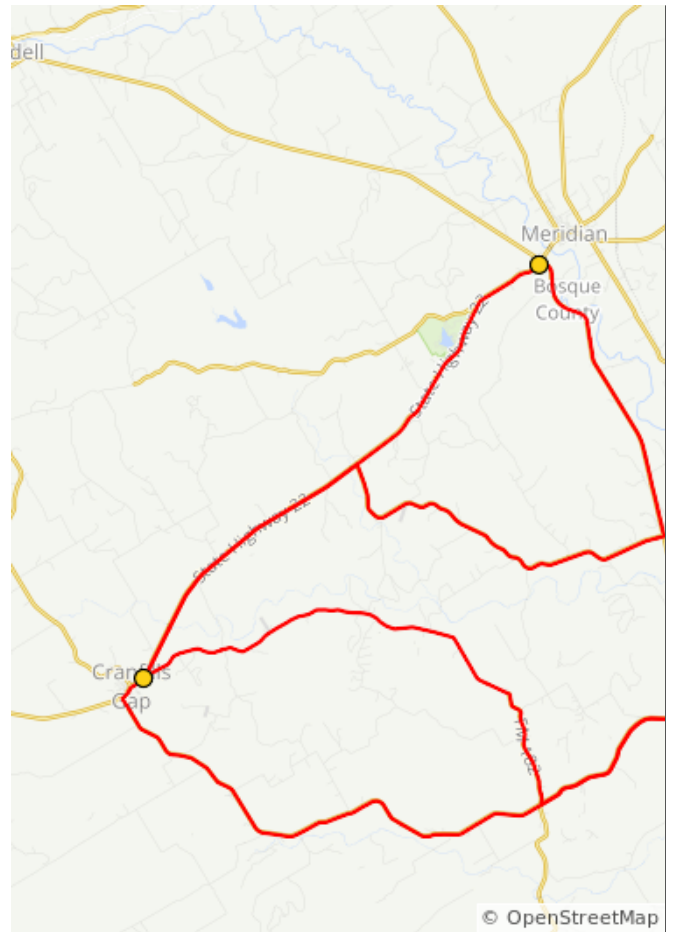
0.7 miles. +31/-12 feet

Num	Dist	Prev	Type	Note	Next
3.	7.0	6.3	→	R onto FM 182, FM 182	10.4
4.	17.4	10.4	↙	Keep L onto County Road 4145	2.1



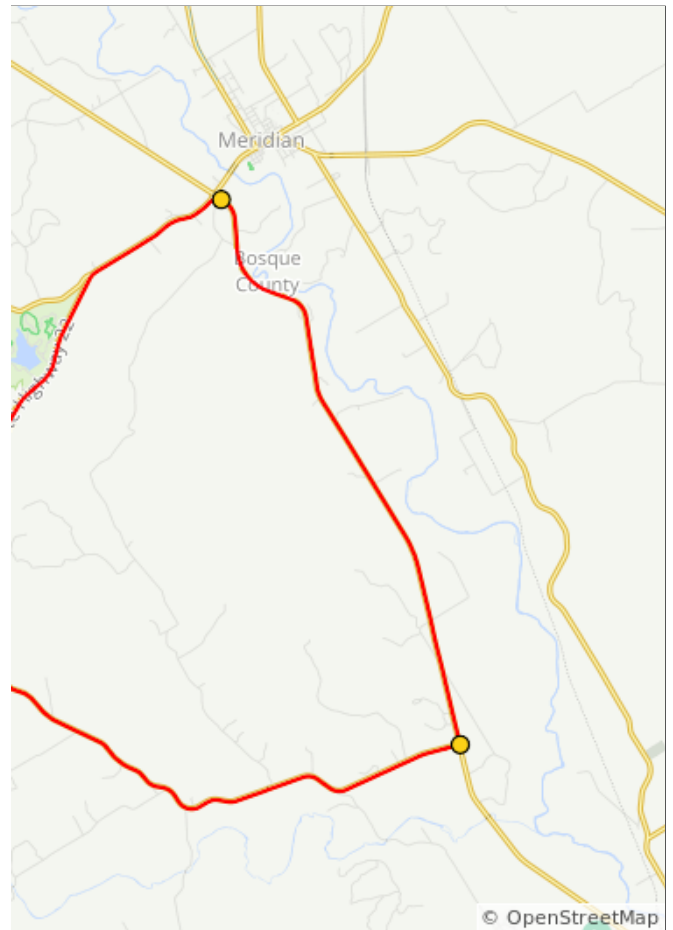
16.7 miles. +565/-456 feet

Num	Dist	Prev	Type	Note	Next
5.	19.5	2.1	↘	Sharp R onto State Highway 22, TX 22	13.6
6.	33.0	13.6	↗	Keep R	0.1



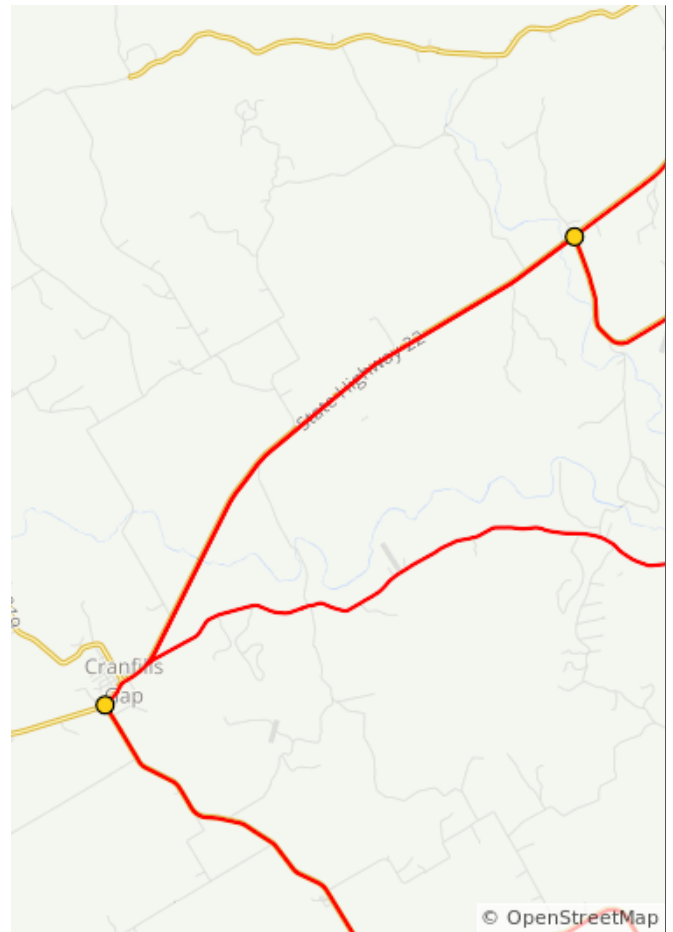
15.7 miles. +575/-738 feet

Num	Dist	Prev	Type	Note	Next
7.	33.2	0.1	↗	Slight R onto TX 6	7.1
8.	40.3	7.1	→	R onto Farm-to-Market Road 2136, FM 2136	8.8



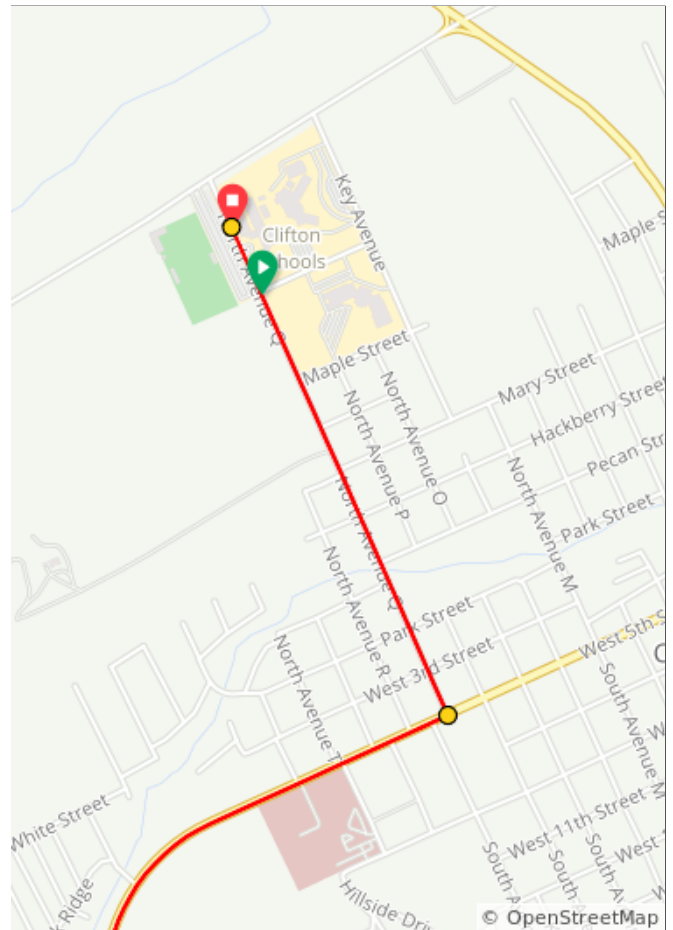
7.3 miles. +173/-216 feet

Num	Dist	Prev	Type	Note	Next
9.	49.2	8.8	↖	Sharp L onto State Highway 22, TX 22	7.8
10.	57.0	7.8	←	L onto FM 219	18.1



16.7 miles. +368/-219 feet

Num	Dist	Prev	Type	Note	Next
11.	75.1	18.1	←	L onto North Avenue Q	0.8
12.	75.9	0.8	📍	End of route	0.0



18.9 miles. +15/-30 feet