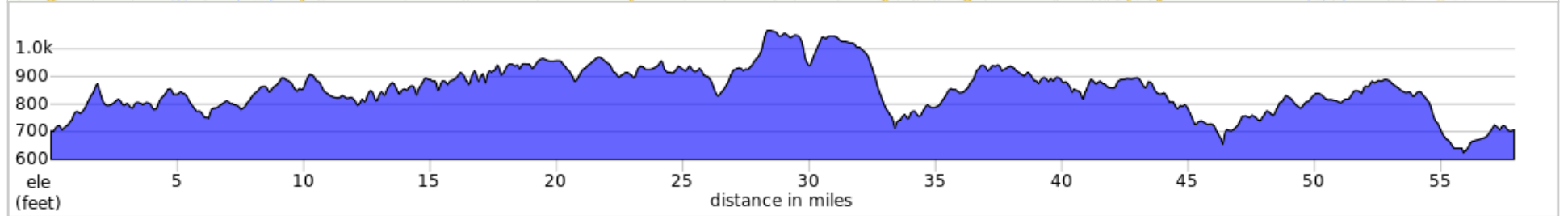
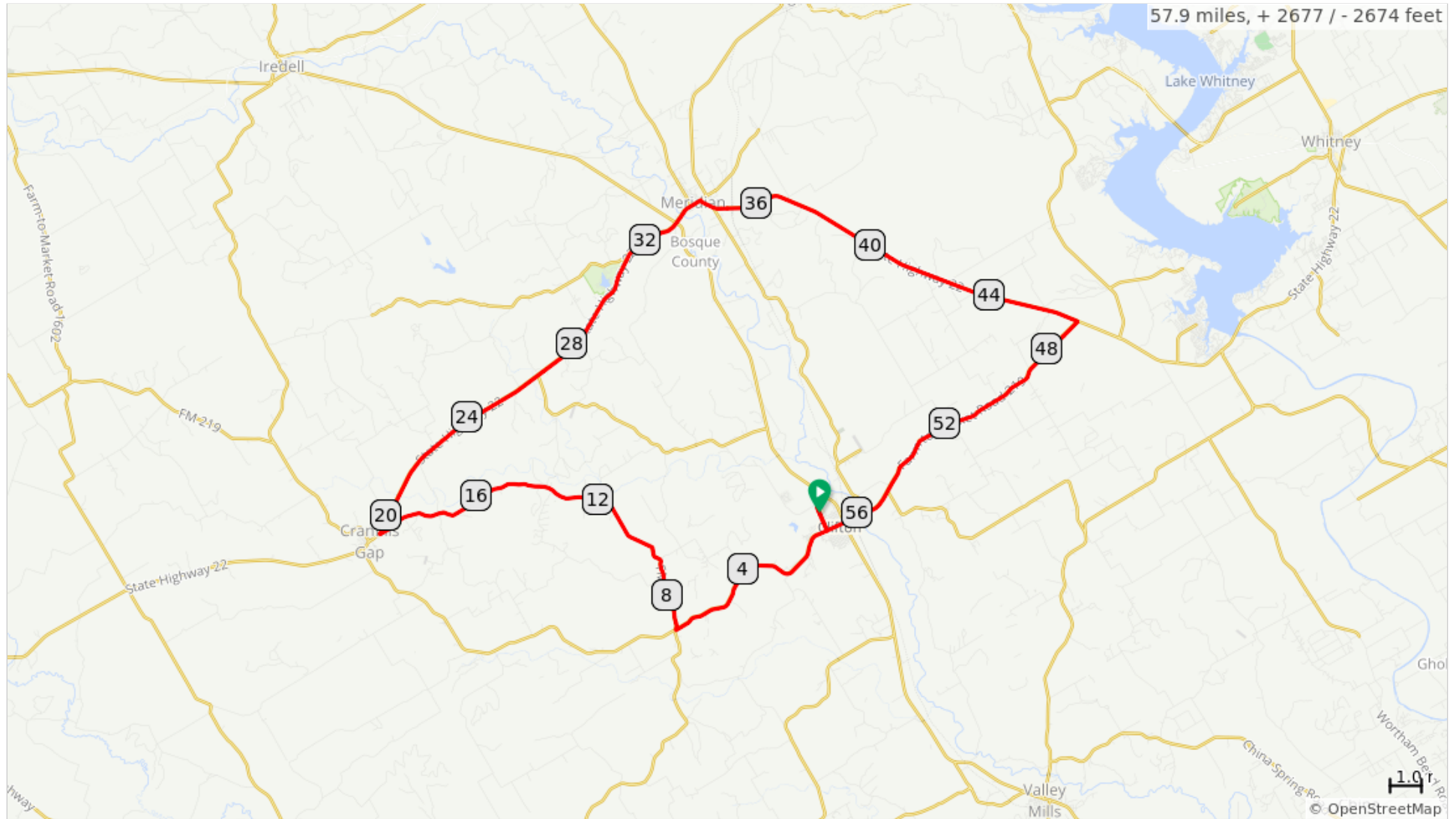


Bosque Tour de Norway ORANGE 60

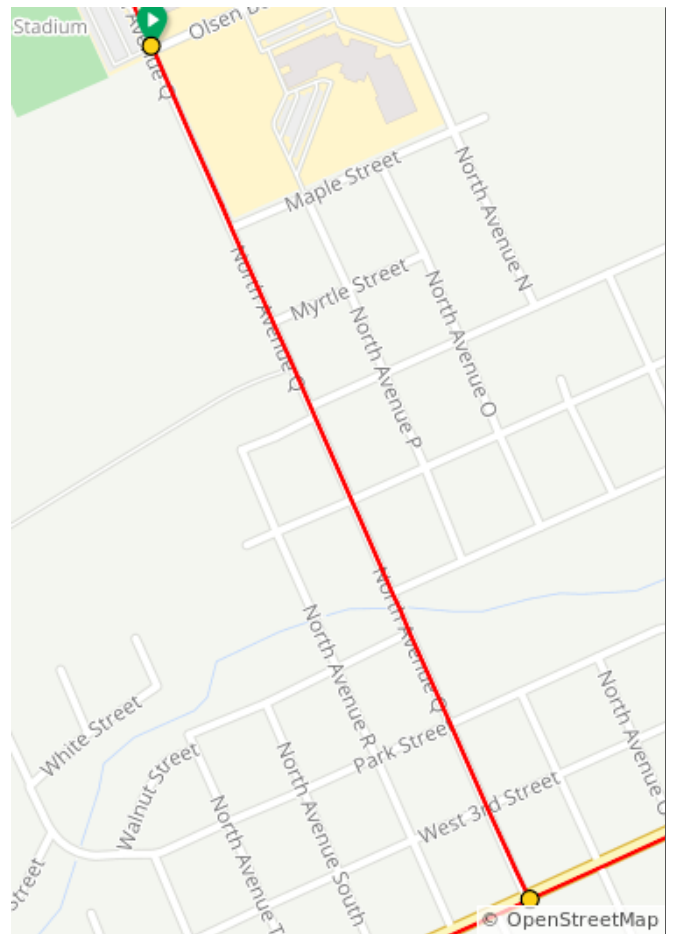


57.9 miles, + 2677 / - 2674 feet



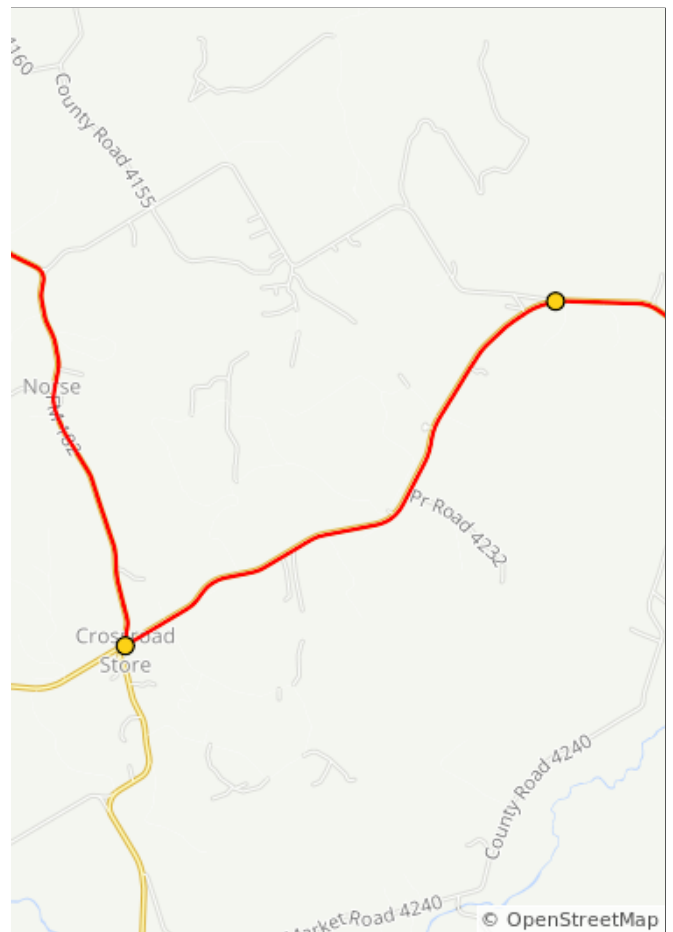
Bosque Tour de Norway ORANGE 60

Num	Dist	Prev	Type	Note	Next
1.	0.0	0.0	📍	Start of route	0.7
2.	0.7	0.7	➔	R onto W 5th St	2.9



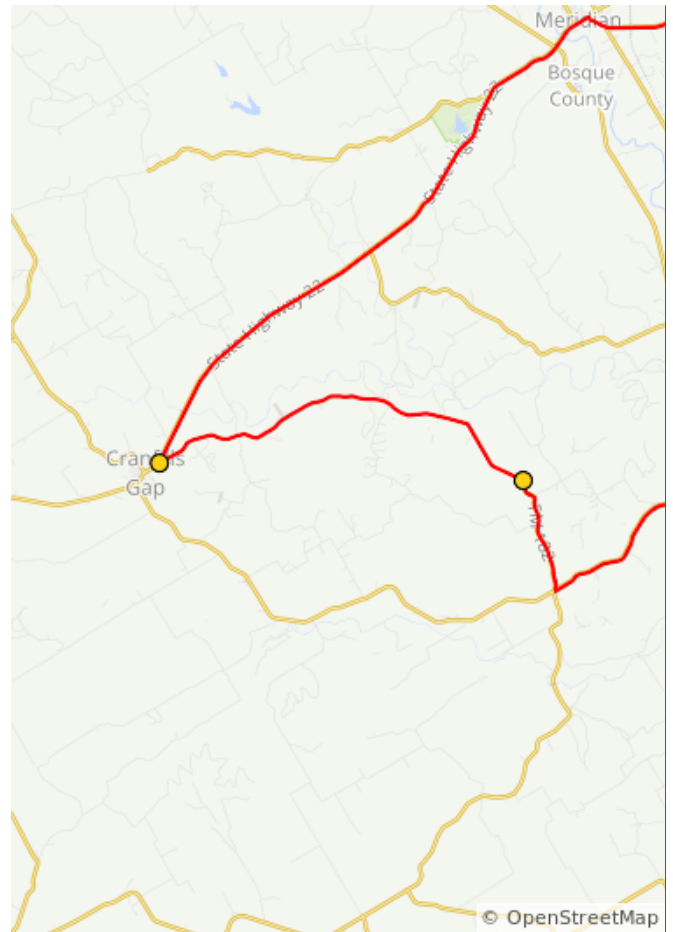
0.7 miles. +32/-12 feet

Num	Dist	Prev	Type	Note	Next
3.	3.6	2.9	←	Slight L to stay on FM 219 W	3.4
4.	7.0	3.4	➔	R onto County Rd 4240/ Farm to Market Rd 182 N	2.8



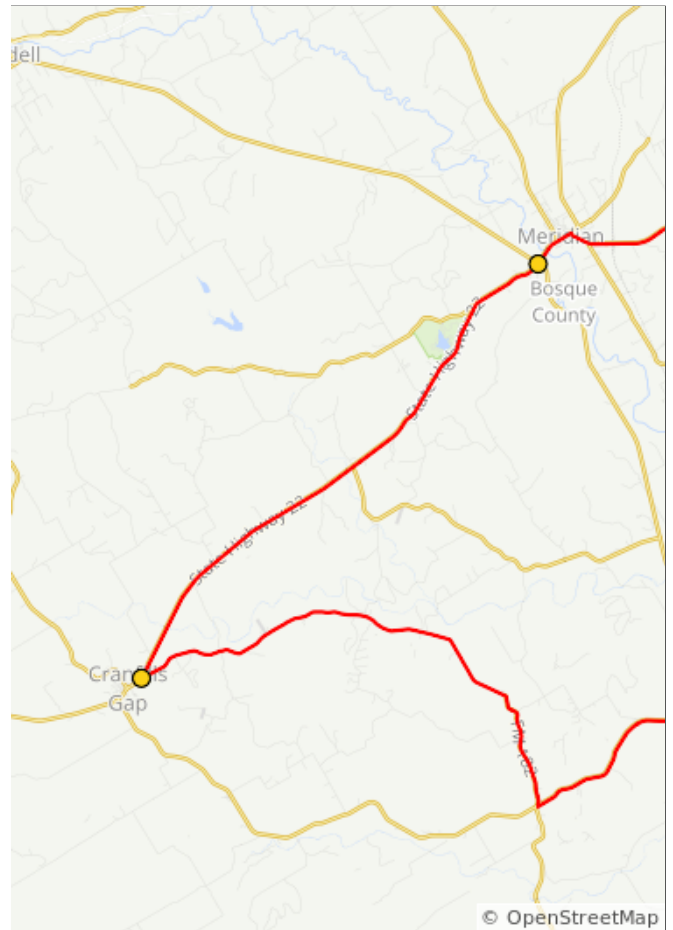
6.3 miles. +153/-141 feet

Num	Dist	Prev	Type	Note	Next
5.	9.8	2.8	←	Slight L onto County Rd 4145	9.7
6.	19.4	9.7	→	R toward E State Hwy 22 E	0.0



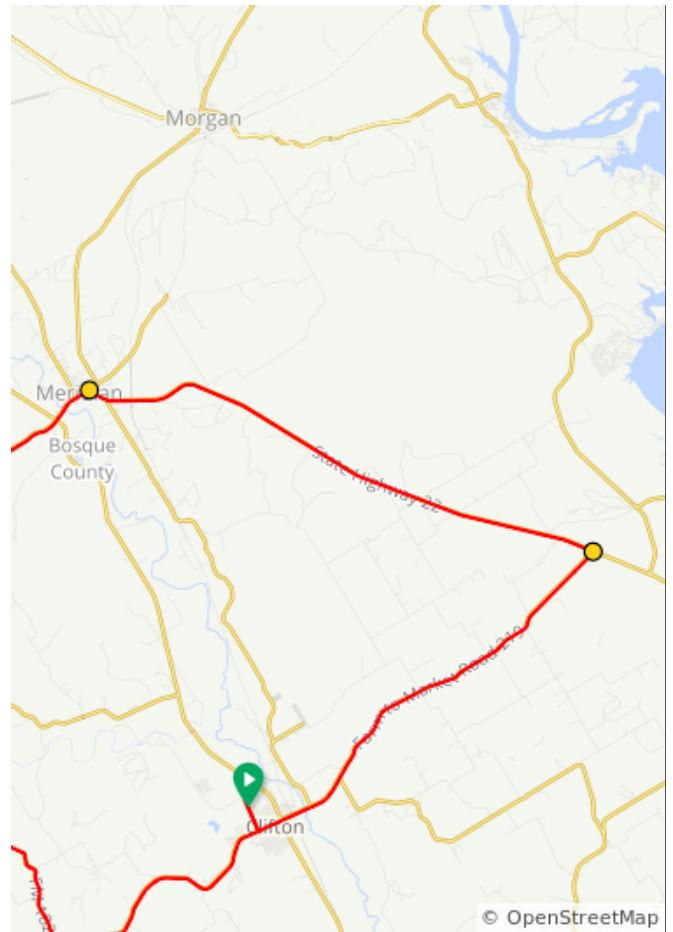
12.5 miles. +551/-441 feet

Num	Dist	Prev	Type	Note	Next
7.	19.5	0.0	→	R onto E State Hwy 22 E	13.6
8.	33.1	13.6	↑	Continu e onto W Morgan /E State Hwy 22 E	1.1



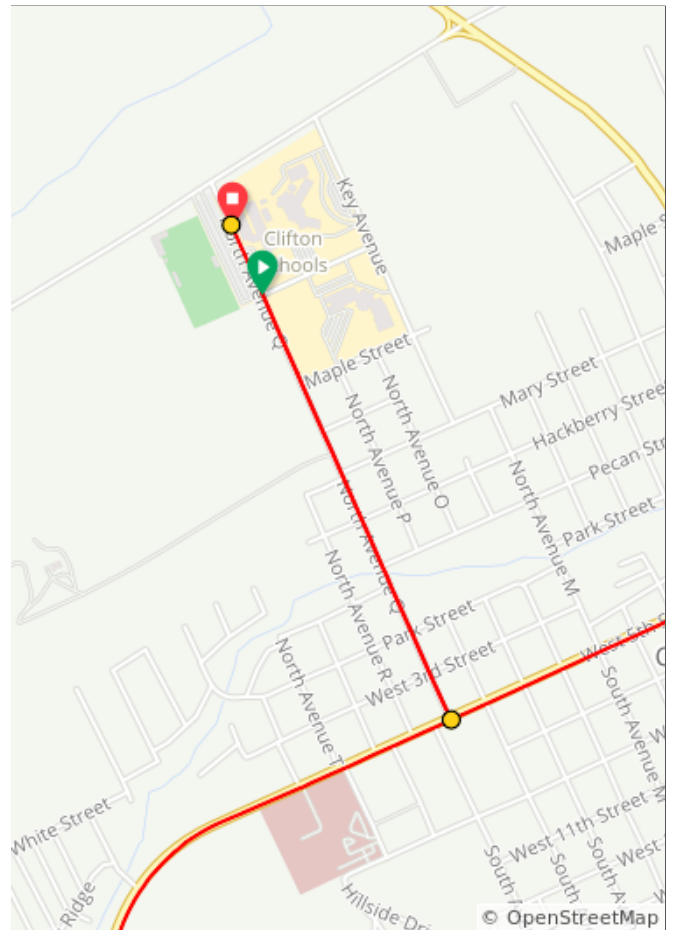
13.6 miles. +590/-763 feet

Num	Dist	Prev	Type	Note	Next
9.	34.1	1.1	→	R onto S Cleveland St/E State Hwy 22 E	12.6
10.	46.7	12.6	→	R onto FM 219 W	10.4



13.7 miles. +458/-527 feet

Num	Dist	Prev	Type	Note	Next
11.	57.1	10.4	→	R onto N Avenue Q	0.8
12.	57.9	0.8	📍	End of route	0.0



11.2 miles. +14/-31 feet