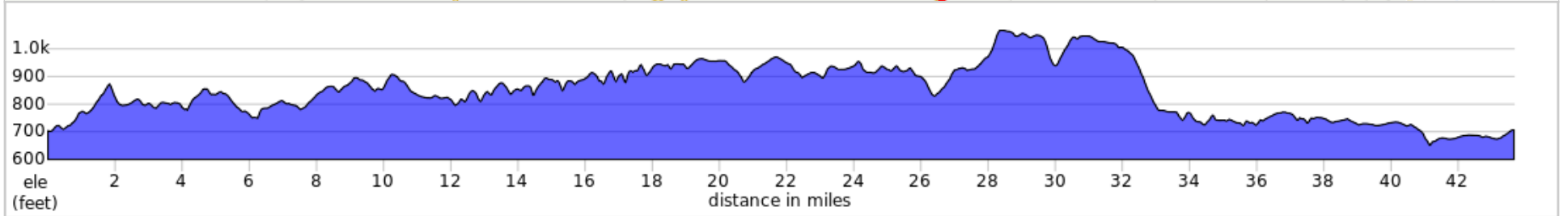


# Bosque Tour de Norway GREEN 40

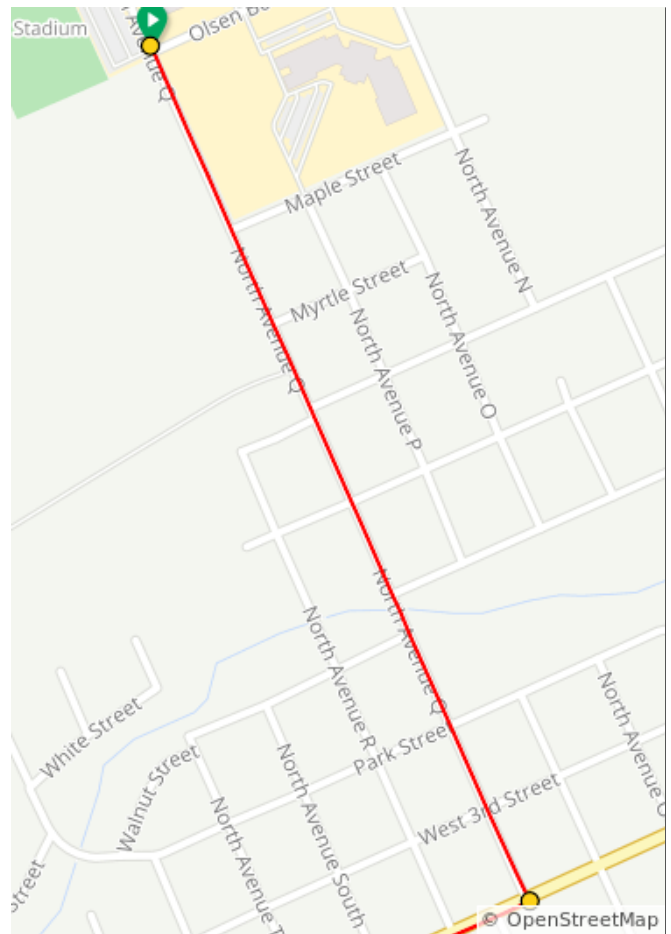


43.7 miles, + 1993 / - 1990 feet



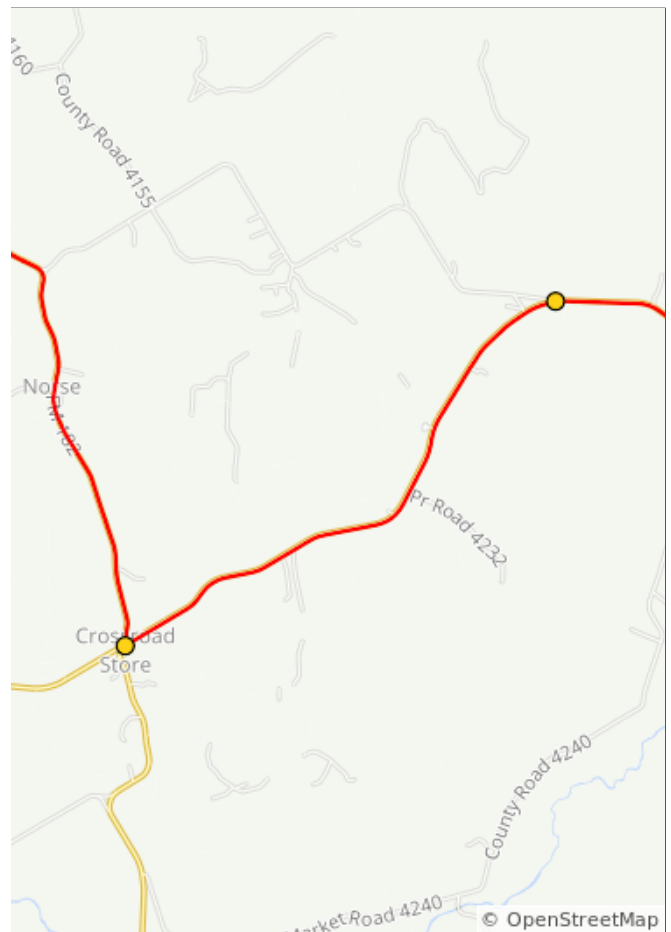
# Bosque Tour de Norway GREEN 40

Num	Dist	Prev	Type	Note	Next
1.	0.0	0.0	📍	Start of route	0.7
2.	0.7	0.7	➔	R onto W 5th St	2.9



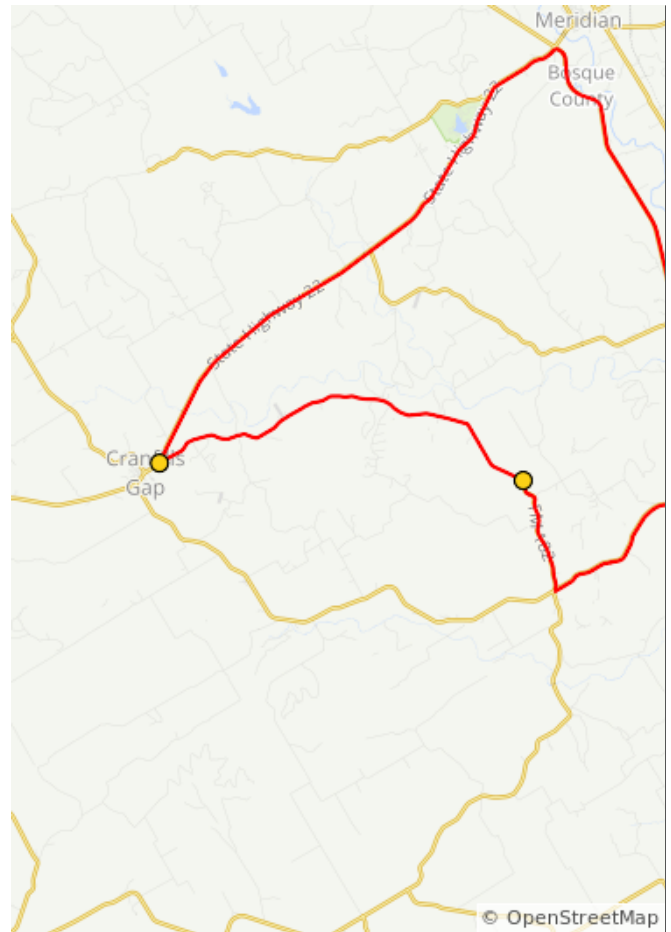
0.7 miles. +32/-12 feet

Num	Dist	Prev	Type	Note	Next
3.	3.6	2.9	←	Slight L to stay on FM 219 W	3.4
4.	7.0	3.4	➔	R onto County Rd 4240/ Farm to Market Rd 182 N	2.8



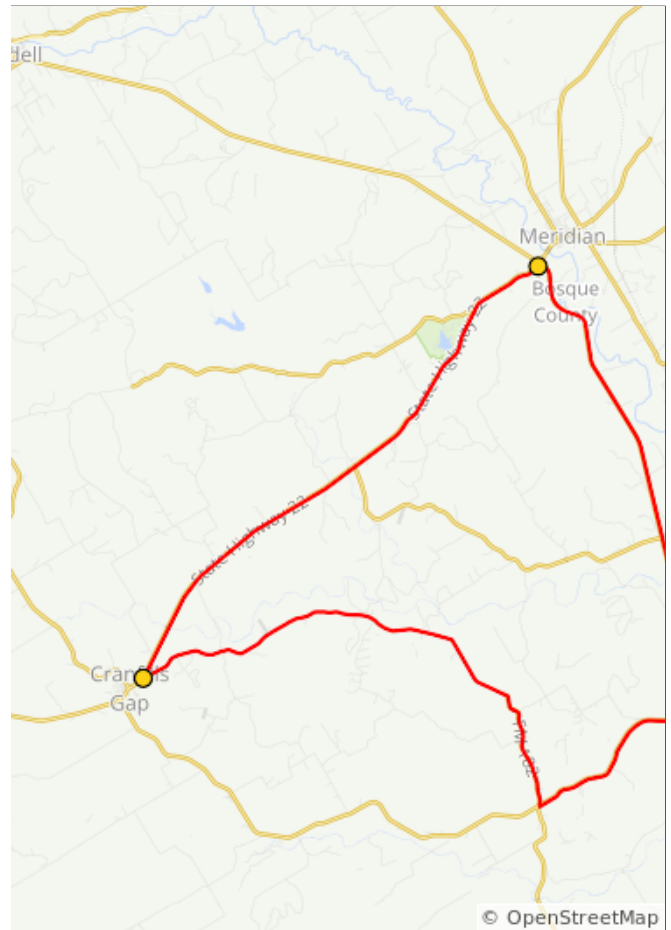
6.3 miles. +153/-141 feet

Num	Dist	Prev	Type	Note	Next
5.	9.8	2.8	←	Slight L onto County Rd 4145	9.7
6.	19.4	9.7	→	R toward E State Hwy 22 E	0.0



12.5 miles. +551/-441 feet

Num	Dist	Prev	Type	Note	Next
7.	19.5	0.0	→	R onto E State Hwy 22 E	13.5
8.	33.0	13.5	→	R onto Hwy 6 S	10.2



13.6 miles. +590/-755 feet

Num	Dist	Prev	Type	Note	Next
9.	43.2	10.2	→	R onto Farm Rd 3220	0.4
10.	43.6	0.4	←	L onto N Avenue Q	0.1
11.	43.7	0.1	📍	End of route	0.0

10.7 miles. +31/-0 feet

