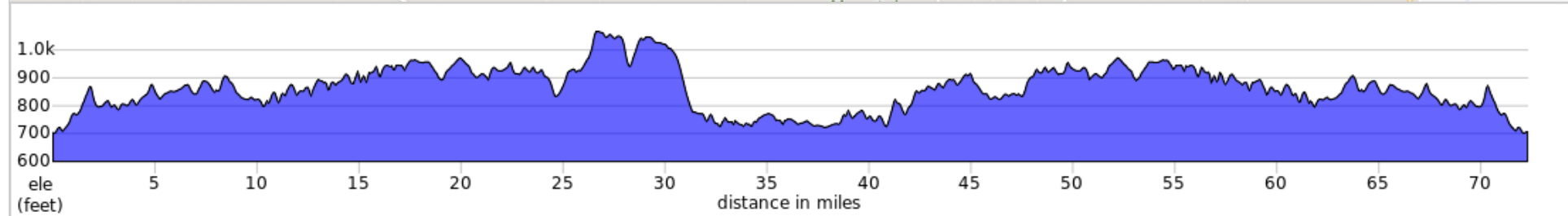
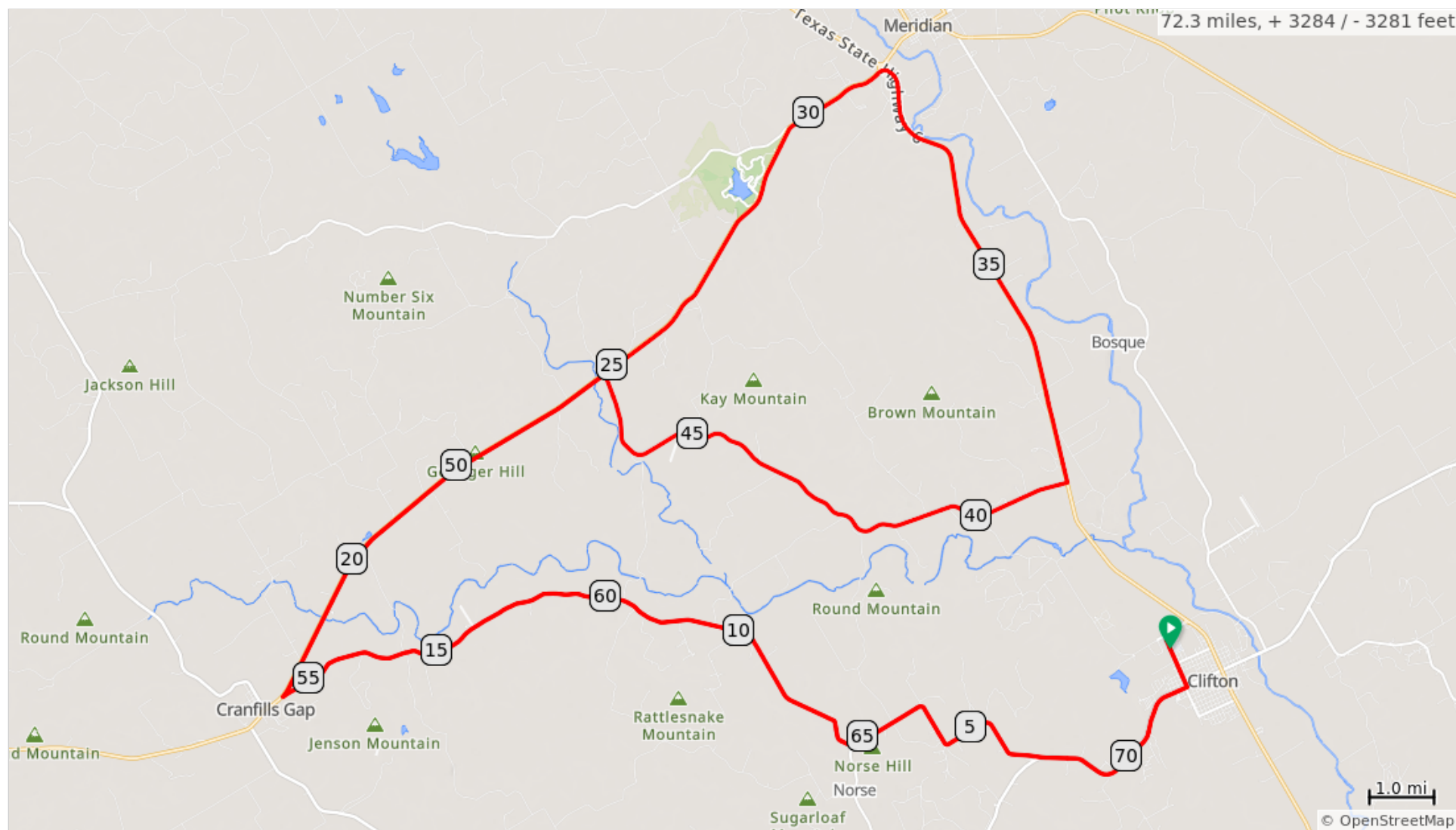
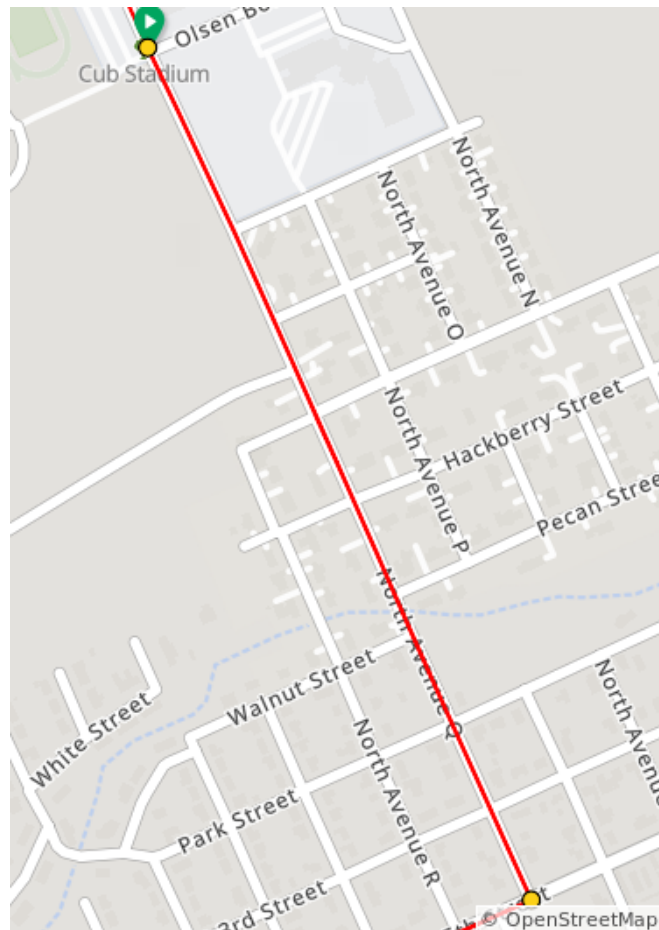


Bosque Tour de Norway 72



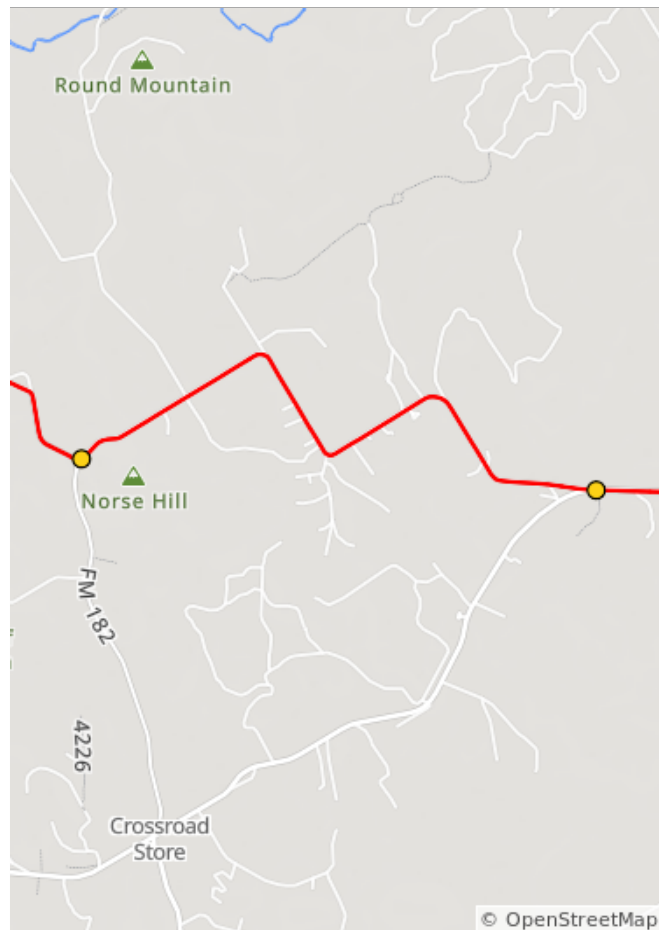
Bosque Tour de Norway 72

Num	Dist	Prev	Type	Note	Next
1.	0.0	0.0	📍	Start of route	0.7
2.	0.7	0.7	➡	R onto West 5th Street, FM 219	2.9



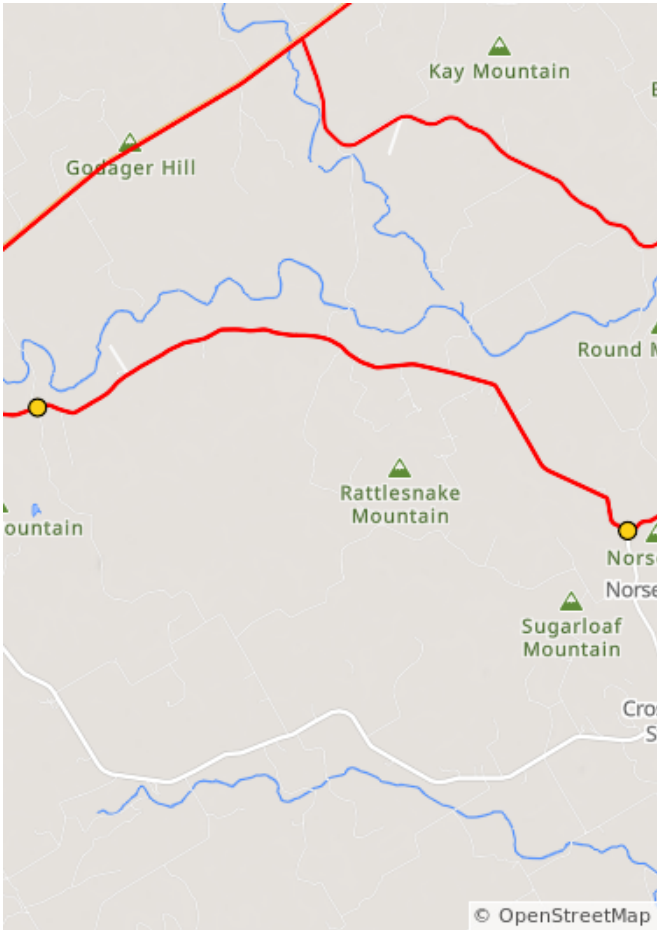
0.7 miles. +31/-13 feet

Num	Dist	Prev	Type	Note	Next
3.	3.6	2.9	↗	Keep R onto County Road 4150	3.8
4.	7.4	3.8	↗	Keep R onto County Road 4150	0.1



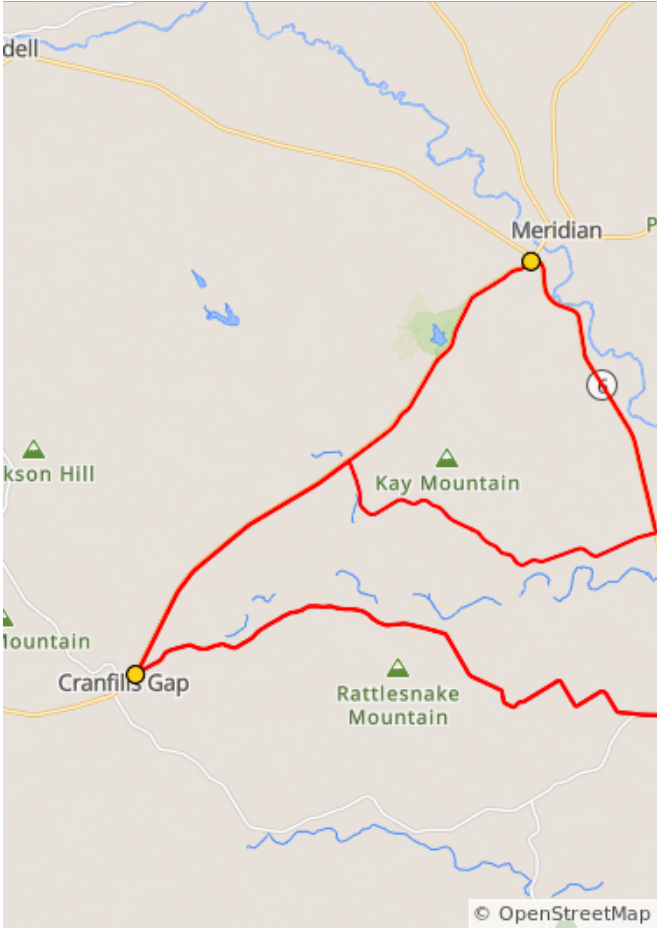
6.7 miles. +193/-106 feet

Num	Dist	Prev	Type	Note	Next
5.	7.4	0.1	→	R onto FM 182, FM 182	8.1
6.	15.6	8.1	↶	Keep L onto County Road 4145	2.1



8.2 miles. +424/-391 feet

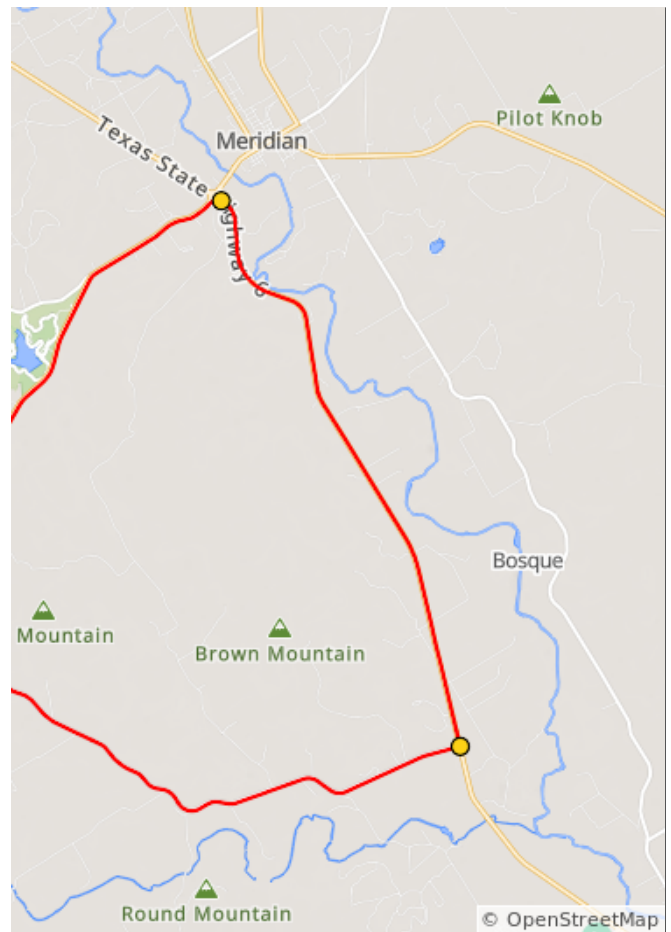
Num	Dist	Prev	Type	Note	Next
7.	17.7	2.1	↘	Sharp R onto State Highway 22, TX 22	13.6
8.	31.2	13.6	↗	Keep R	0.1



15.7 miles. +580/-731 feet

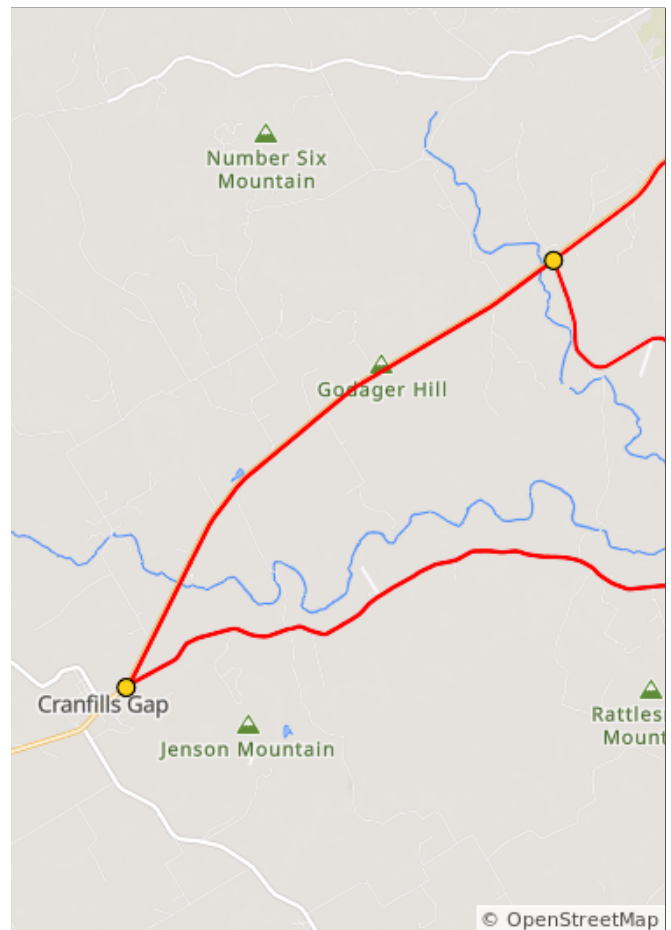
Num	Dist	Prev	Type	Note	Next
9.	31.4	0.1	↗	Slight R onto Texas State Highway 6, TX 6	7.1
10.	38.5	7.1	→	R onto Farm-to-Market Road 2136, FM 2136	8.8

7.3 miles. +171/-213 feet

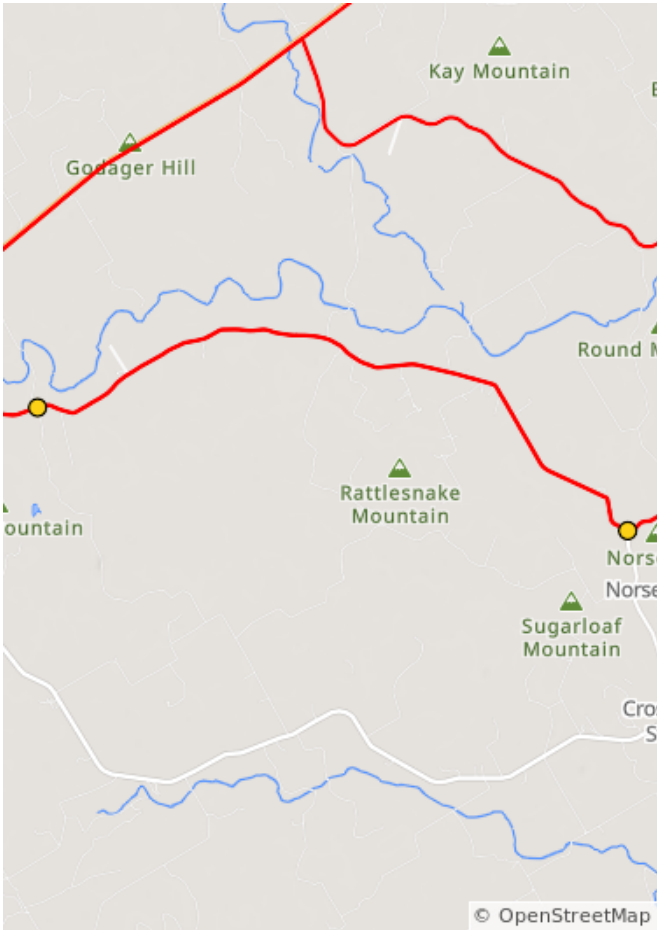


Num	Dist	Prev	Type	Note	Next
11.	47.3	8.8	↙	Sharp L onto State Highway 22, TX 22	7.1
12.	54.5	7.1	↙	Sharp L onto County Road 4145	2.1

16.0 miles. +342/-220 feet

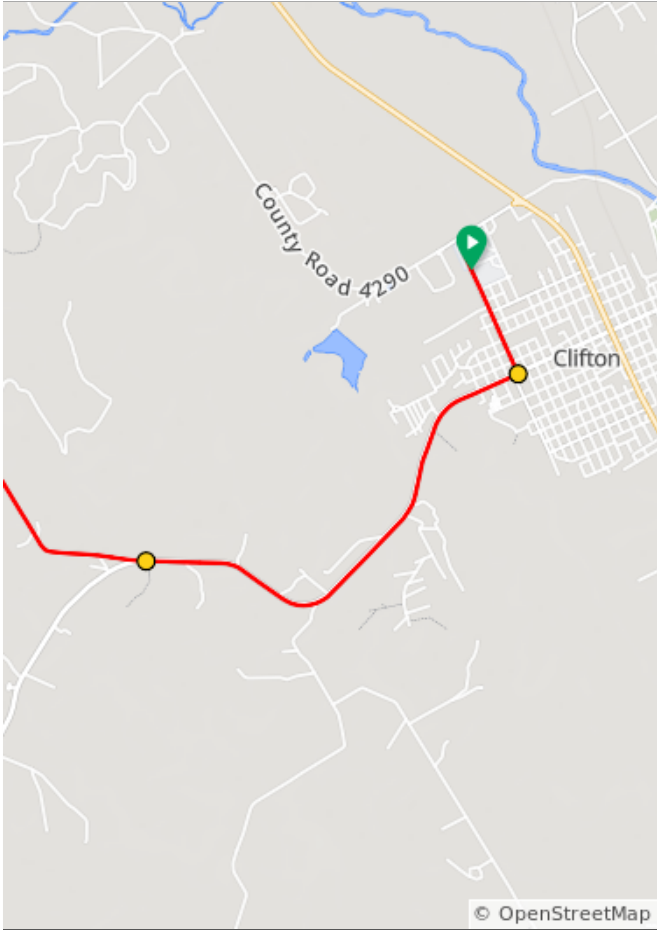


Num	Dist	Prev	Type	Note	Next
13.	56.6	2.1	↘	Keep L	8.1
14.	64.7	8.1	←	L onto County Road 4150	3.9




10.2 miles. +392/-425 feet

Num	Dist	Prev	Type	Note	Next
15.	68.6	3.9	↑	Continu e onto FM 219	2.9
16.	71.5	2.9	←	L onto North Avenue Q	0.8



6.8 miles. +114/-185 feet

Num	Dist	Prev	Type	Note	Next
17.	72.3	0.8		End of route	0.0

0.8 miles. +0/-0 feet

