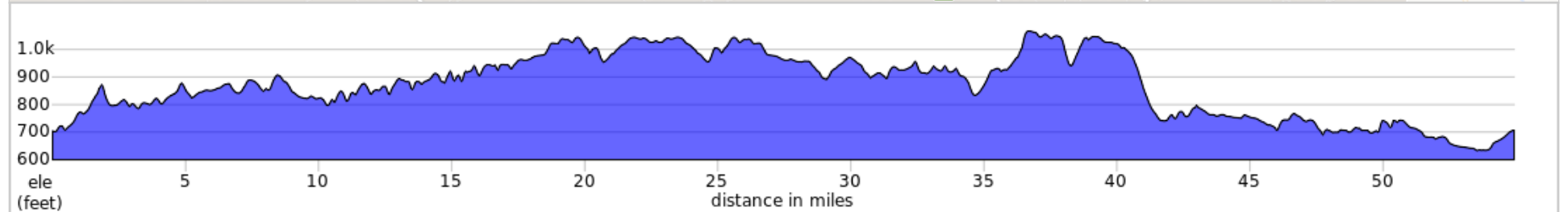
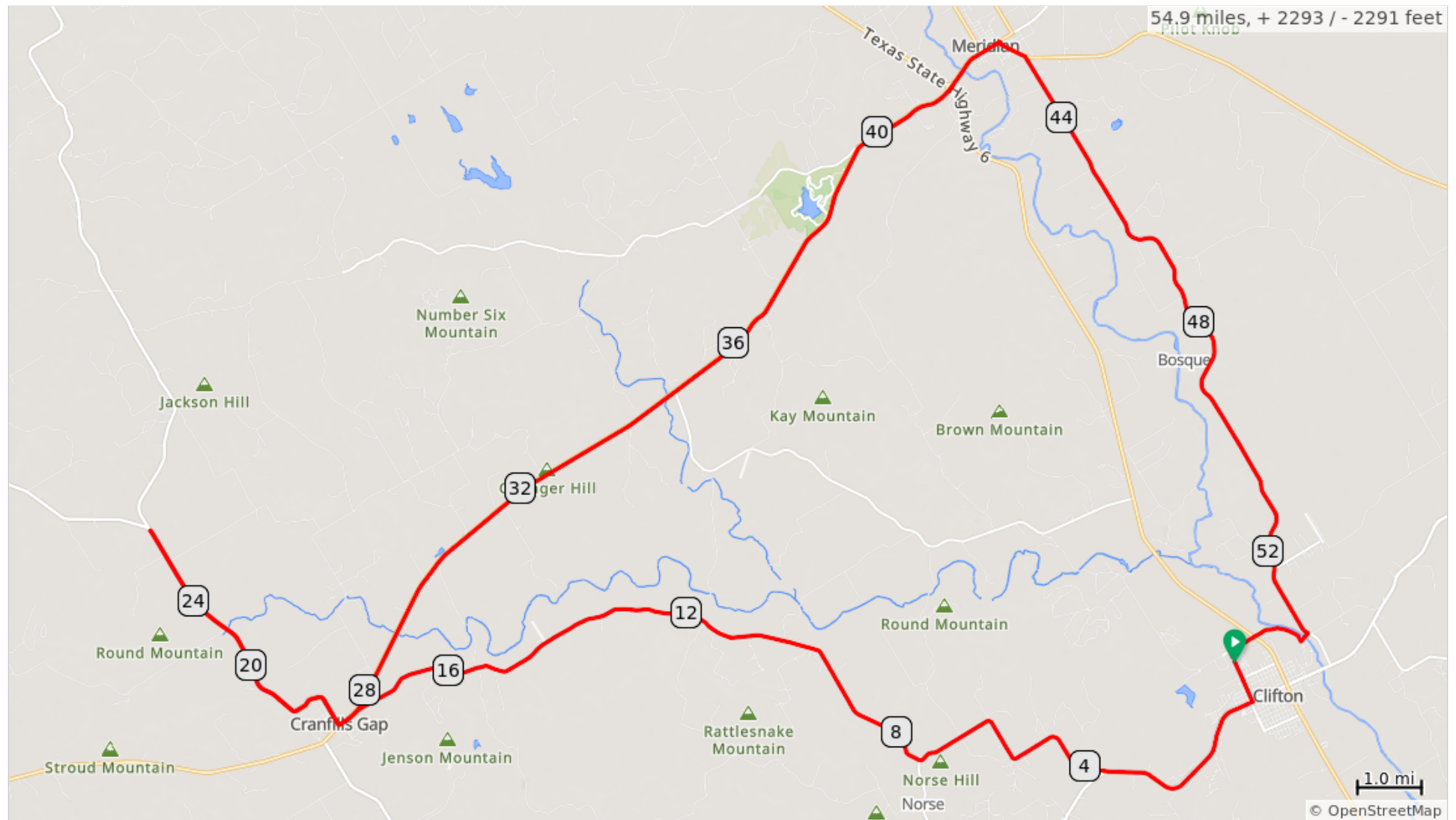


Bosque Tour de Norway 55



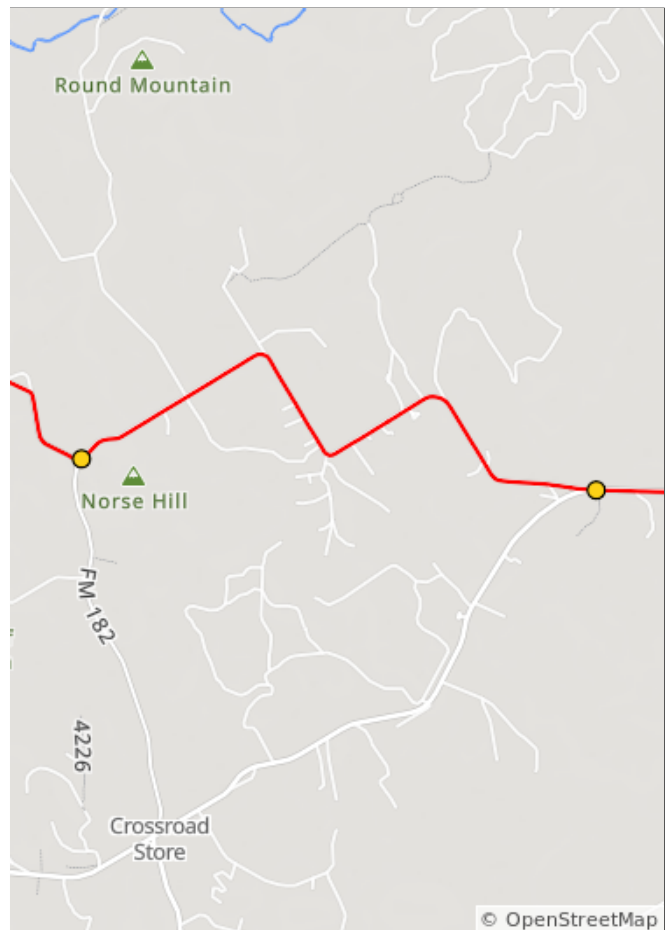
Bosque Tour de Norway 55

| Num | Dist | Prev | Type | Note | Next |
|-----|------|------|------|--------------------------------|------|
| 1. | 0.0 | 0.0 | 📍 | Start of route | 0.7 |
| 2. | 0.7 | 0.7 | ➡ | R onto West 5th Street, FM 219 | 2.9 |



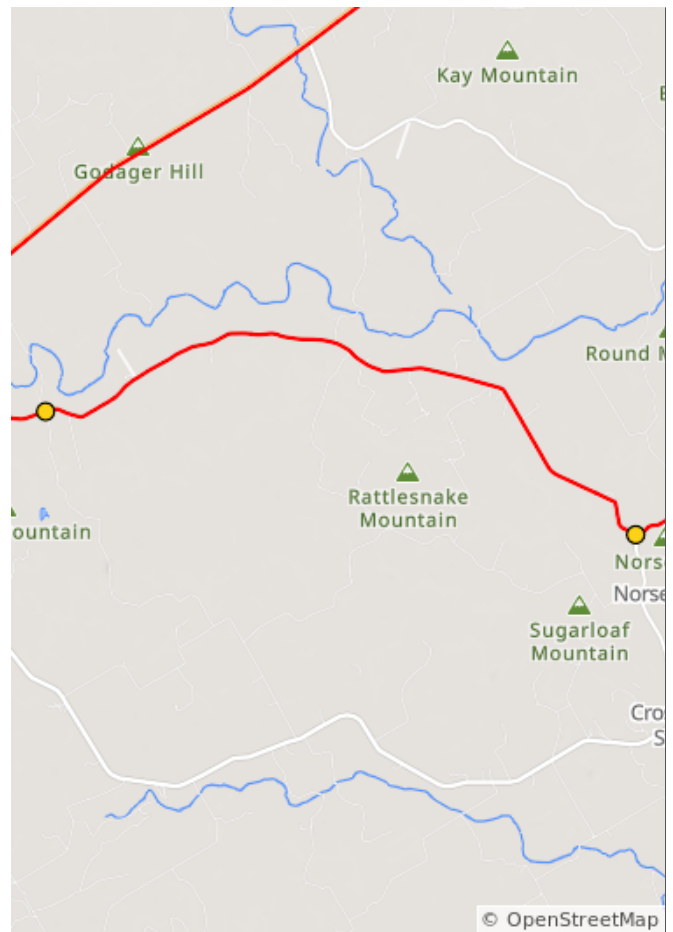
0.7 miles. +31/-13 feet

| Num | Dist | Prev | Type | Note | Next |
|-----|------|------|------|------------------------------|------|
| 3. | 3.6 | 2.9 | ↗ | Keep R onto County Road 4150 | 3.8 |
| 4. | 7.4 | 3.8 | ↗ | Keep R onto County Road 4150 | 0.1 |



6.7 miles. +192/-104 feet

| Num | Dist | Prev | Type | Note | Next |
|-----|------|------|------|--|------|
| 5. | 7.5 | 0.1 | → | R onto FM 182, FM 182 | 8.1 |
| 6. | 15.6 | 8.1 | ↙ | Keep L onto County Road 4145 | 2.1 |



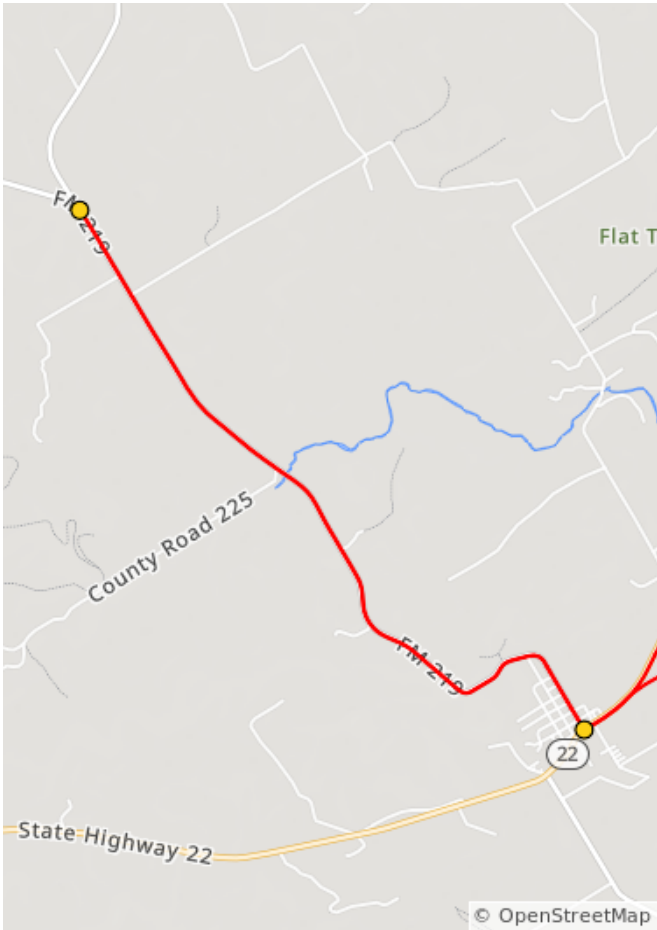
8.2 miles. +423/-391 feet

| Num | Dist | Prev | Type | Note | Next |
|-----|------|------|------|--|------|
| 7. | 17.7 | 2.1 | ↑ | Continu e onto State Highwa y 22, TX 22 | 0.3 |
| 8. | 18.0 | 0.3 | → | R onto 3rd Street, FM 219 | 4.7 |



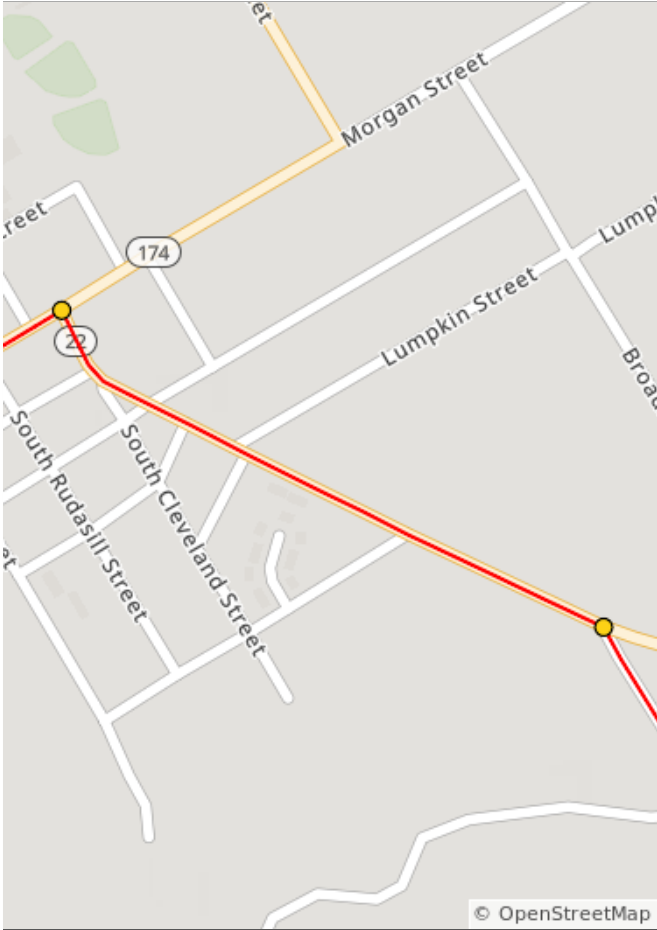
2.5 miles. +6/-1 feet

| Num | Dist | Prev | Type | Note | Next |
|-----|------|------|------|-----------------------------------|------|
| 9. | 22.7 | 4.7 | ↶ | Make a U-turn onto FM 219, FM 219 | 4.7 |
| 10. | 27.3 | 4.7 | ← | L onto Cranfill Street, TX 22 | 15.1 |



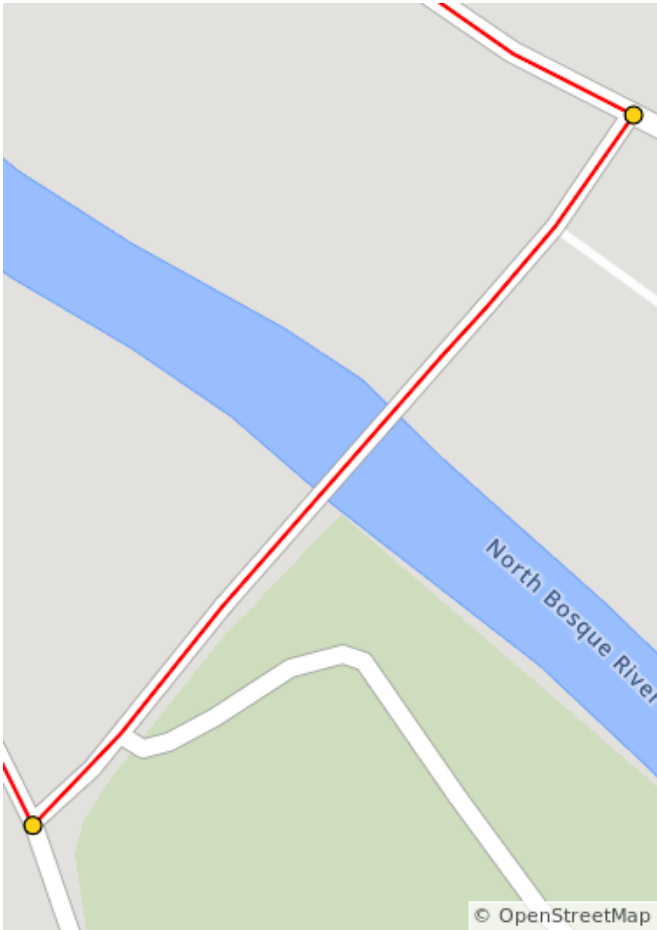
9.3 miles. +139/-197 feet

| Num | Dist | Prev | Type | Note | Next |
|-----|------|------|------|--------------------------------------|------|
| 11. | 42.4 | 15.1 | → | R onto South Cleveland Street, TX 22 | 0.5 |
| 12. | 42.9 | 0.5 | ↗ | Keep R onto FM 1991 | 10.5 |



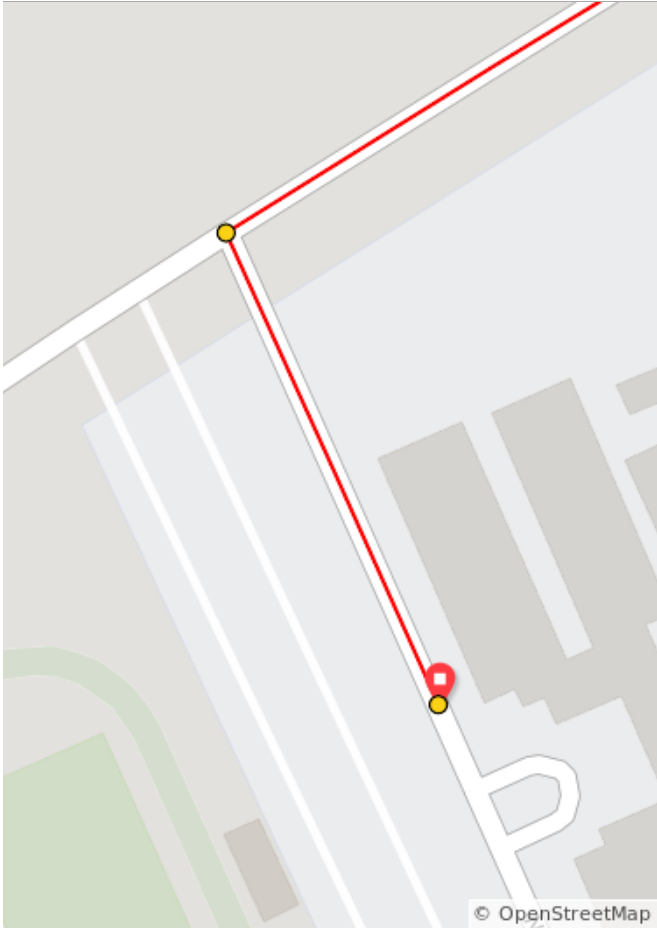
15.5 miles. +20/-17 feet

| Num | Dist | Prev | Type | Note | Next |
|-----|------|------|------|--|------|
| 13. | 53.4 | 10.5 | ➡ | R | 0.2 |
| 14. | 53.6 | 0.2 | ↘ | Sharp R onto Riversid e Drive | 1.3 |



10.7 miles. +0/-7 feet

| Num | Dist | Prev | Type | Note | Next |
|-----|------|------|------|--------------------------------|------|
| 15. | 54.8 | 1.3 | ⬅ | L onto North Avenue Q | 0.1 |
| 16. | 54.9 | 0.1 | 📍 | End of route | 0.0 |



1.4 miles. +1/-0 feet